

# Blackpool Local Plan 2012-2027 Policies Map: Blackpool Borough


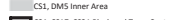
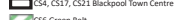
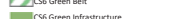






Adopted February 2023

Appendix 8(c)


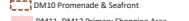
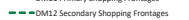

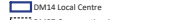




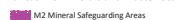
## Key to Policies Map

-  Blackpool Borough Boundary
-  Town Centre Inset Boundary

### Part 1: Core Strategy

-  CS1, CS21 Resort Core
-  CS1, DM5 Inner Area
-  CS4, CS17, CS21 Blackpool Town Centre
-  CS6 Green Belt
-  CS6 Green Infrastructure
-  CS18 Winter Gardens
-  CS19 Central Business District
-  CS20 Leisure Quarter
-  CS25 South Blackpool Housing Growth
-  CS26 Marton Moss

### Part 2: Site Allocations and Development Management Policies

-  HSA1 Housing Site Allocations
-  MUSA1 Town Centre Mixed Use Site
-  ASA1 New Allotment Site
-  DM7 Employment Land
-  DM8 Blackpool Airport Enterprise Zone
-  DM9 Blackpool Zoo
-  DM10 Promenade & Seafront
-  DM11, DM12 Primary Shopping Area
-  DM11 Primary Shopping Frontages
-  DM12 Secondary Shopping Frontages
-  DM14 District Centre
-  DM14 Local Centre
-  DM27 Conservation Areas
-  DM29 Stanley Park
-  DM33 Coast and Foreshore
-  DM34 Countryside Area
-  DM35 Sites with Biodiversity Value
-  DM35 Marton Mere SSSI
-  DM35 Marton Mere LNR
-  DM38 Allotments and Community Gardens
-  DM39 Blackpool Victoria Hospital
-  DM40 B&F College - Bingham Campus
-  DM42 Aerodrome Safeguarding

### Lancashire Minerals and Waste Local Plan

-  M2 Mineral Safeguarding Areas

See Town Centre Inset Map



Scale: 1: 10,000



**Blackpool Local Plan 2012-2027**  
**Policies Map: Town Centre Inset**  
 Adopted February 2023

**Key to Policies Map**

**Part 1: Core Strategy**

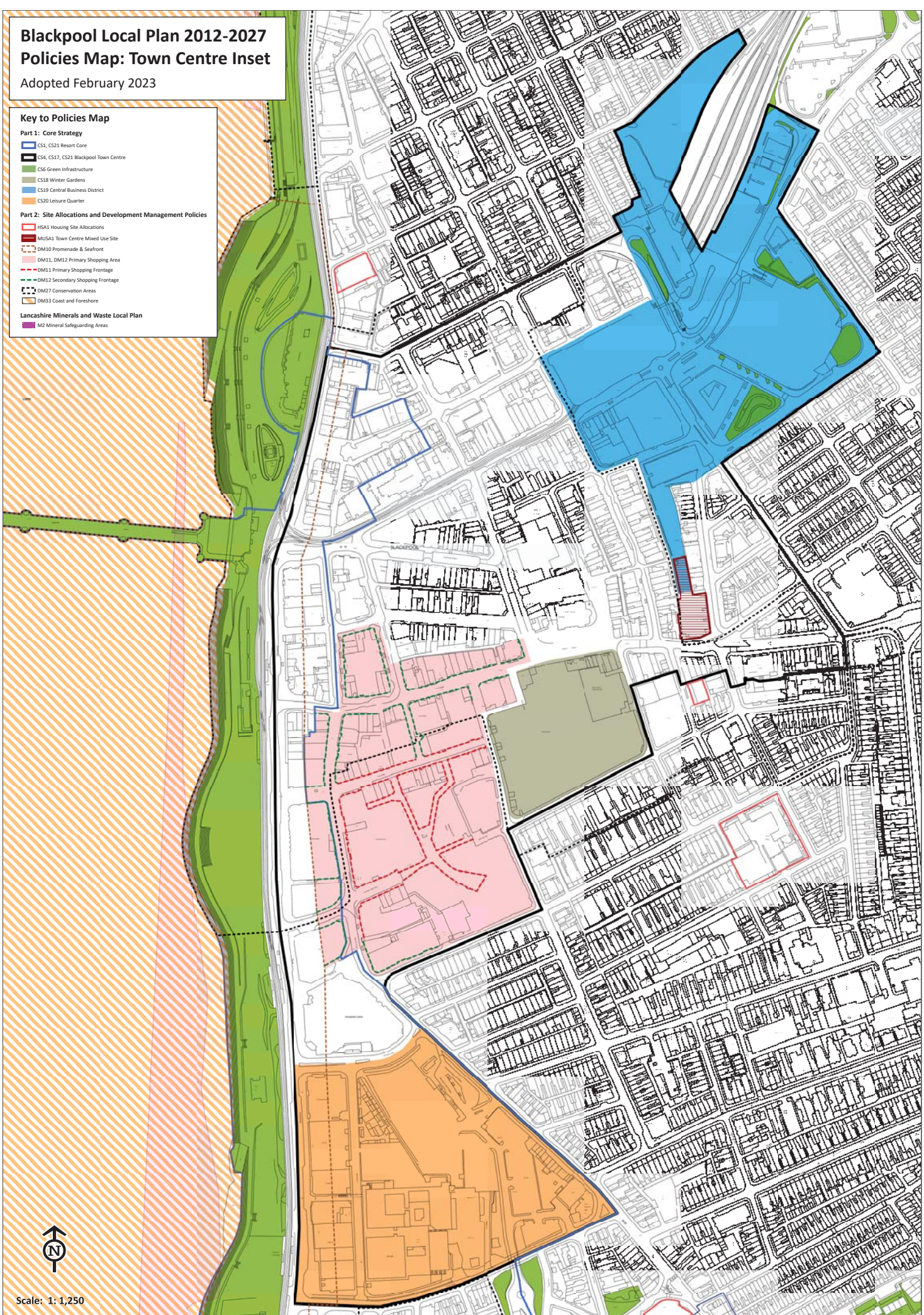
-  CS1, CS21 Resort Core
-  CS4, CS17, CS21 Blackpool Town Centre
-  CS6 Green Infrastructure
-  CS18 Winter Gardens
-  CS19 Central Business District
-  CS20 Leisure Quarter

**Part 2: Site Allocations and Development Management Policies**

-  HSA1 Housing Site Allocations
-  MUSA1 Town Centre Mixed Use Site
-  DM10 Promenade & Seafront
-  DM11, DM12 Primary Shopping Area
-  DM12 Primary Shopping Frontage
-  DM12 Secondary Shopping Frontage
-  DM27 Conservation Areas
-  DM33 Coast and Foreshore

**Lancashire Minerals and Waste Local Plan**

-  M2 Mineral Safeguarding Areas



Scale: 1: 1,250